

 PIN: 4.7M

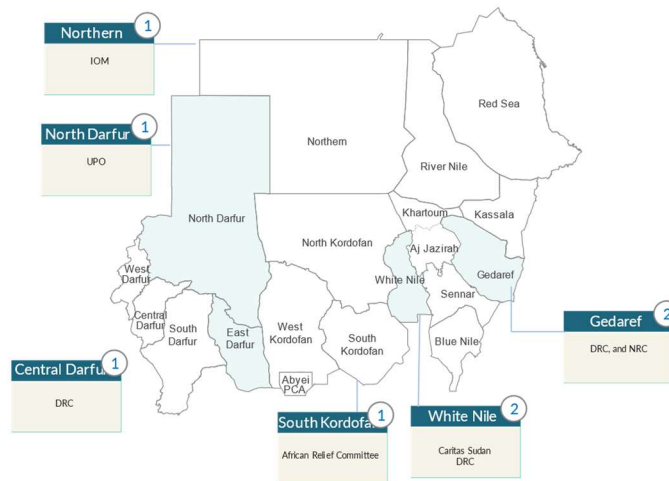
 Target: 1.9M

 518k people reached

 USD 15.9 Funding Required

Key Highlights

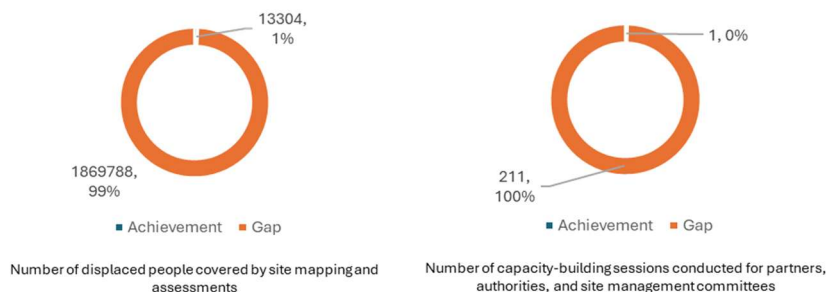
- In July 2025, Site Management Cluster partners reached **38,454 individuals** across Sudan, including **25,193 females (66%)** and **13,261 males (34%)**. Children made up **52%** of the total reached, with adults at **45%** and elderly at **3%**.
- 13,304 individuals** have been reached by site mapping and assessment exercises across multiple IDP sites.
- 25,150 people** benefited from site maintenance support (in-kind), addressing urgent infrastructure and shelter needs.
- Partners conducted **6 capacity-building sessions** for site committees, authorities, and partners to strengthen site coordination and management.
- 16 awareness-raising campaigns** were delivered on key issues, reaching thousands of IDPs with protection, disaster risk reduction, and health-related messaging.
- 6 Site Management Committees** were established or supported to enhance community-led governance and accountability at the site level.
- Geographic coverage concentrated in **Central Darfur, Gedaref, White Nile, South Kordofan, and Northern states**, with Central Darfur hosting the largest share of beneficiaries.
- Cumulatively from January to July 2025**, Site Management Cluster partners have reached **517,917 individuals** (27% of the 1.9M target) with site mapping, site maintenance, awareness-raising, committee support, and other site management services.



The boundaries and names shown and the designations used on this map do not imply official endorsement or acceptance by the United Nations.
Abyei region: Final status of the Abyei area is not yet determined.

Progress Towards 2025 HNRP Strategic Objectives

Objective 1: Strengthen Access to Multi-Sectoral Services



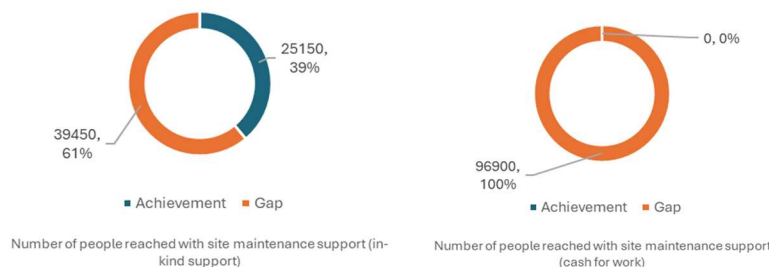
- **Norwegian Refugee Council (NRC)** in Gedaref State (4 localities) conducted site mapping and assessments, covering **4,196 IDPs** across multiple displacement sites. Activities included coordination meetings, cash assistance provision, and displacement tracking.
- **Danish Refugee Council (DRC)** in Gedaref State, Wasat Al Gedaref locality (Al Gdmblya Al Tourfa) conducted rapid shelter assessments for **918 IDPs**, identifying urgent needs for plastic sheets and repairs after heavy rainfall.
- **DRC** in Gedaref State, Al Galabat Al Gharbyah locality (Wad Daeaf) assessed **174 IDPs**, finding significant damage to 37 shelters due to flooding.
- **Caritas Sudan** in White Nile State (Rabak locality: Ali Mohamed Nour, Al Kawa, Goz Al Salam) conducted site mapping and assessment for **3,750 IDPs**, alongside integrated nutrition screenings and awareness sessions.
- **United Peace Organization (UPO)** in North Darfur State (Tawila locality: Dabah Nayrah Camp) conducted capacity-building for **10 site management committee members**.

Objective 2: Enhance Community Resilience and Engagement

Activity	Achievement	Gap
Number of site management committees established and capacitated	0.28%	99.72%
Number of functional complaints and feedback mechanisms established	0%	100%
Number of referrals received and tracked by site management partners	0%	100%
Number of awareness-raising sessions/ campaigns on key issues organized	2%	98%

- **DRC** in Gedaref State (Dolsa Aleraken, Ghabesha, Gadambalia, Um Golga – Wasat Al Gedaref locality) conducted multiple community-led FGDs on participatory site planning.
- **DRC** in Gedaref State (multiple sites in Al Galabat Al Gharbyah and Wasat Al Gedaref) organized **7 awareness-raising sessions** on fire prevention and disaster risk reduction, reaching **175 IDPs**.
- **DRC** in South Kordofan State (Koya site, Ar Reif Ash Shargi locality; Tafairy, Bus Station, Kadugli Studium, IOM Compound, Aldawajen sites in Kadugli locality) conducted **6 awareness sessions** on complaint feedback mechanisms, reaching **345 IDPs** despite temporary movement suspensions.
- **UPO** in North Darfur State (Rowanda Camp, Tawila locality) conducted cholera prevention awareness for **5,000 IDPs**.

Objective 3: Improve Site Protection and Accountability



- **DRC** in Gedaref State (Wad Daeaf, Kassab, Zariqa, Wad Alsanosi, Kajra, Wad Alhoori – Al Galabat Al Gharbyah locality) established and capacitated **6 site management committees**, with membership ranging from 5 to 8 people (at least 40% women).
- **IOM** in Northern State (Halfa locality) provided in-kind site maintenance to **150 IDPs** in two gathering sites (Nubian Theater, Byt Alshabab), alongside construction of a waiting area at the Egyptian border serving **2,300 people daily**.
- **DRC** in Central Darfur State (North Camp, Nertiti locality) implemented a Site Management Area-Based Approach (SM ABA) and constructed a community center to improve access to coordination and protection services for **27,305 IDPs**.
- **DRC** in Central Darfur State (New South Camp, Nertiti locality) supported land suitability assessments for relocation from Old South Camp, facilitating safe settlement and coordination.

Challenges

- **Access and Bureaucracy:** Movement restrictions in **Darfur** and **South Kordofan** delayed site monitoring and kit delivery.
- **Flood Damage:** Seasonal flooding in Gedaref damaged over 100 shelters, prompting urgent needs for plastic sheeting and repair kits.
- **Data Gaps:** Discrepancies in site population data hinder accurate planning, especially in new gathering areas.
- **Underfunding:** Partners report insufficient resources to scale up site maintenance and cover gaps in high-priority states.



DRC conducting awareness-raising sessions in Kassab\ Al Galabat Al Gharbyah - Gedaref state.



DRC conducting site assessment/ site mapping in Wasat Al Gedaref.