

CCCM Camp Profiles, Kachin and Northern Shan States, Myanmar  
Round 13 Overview Dashboard, September-November 2022

State

Kachin

Township

Waingmaw

SELECT IDP camp/site

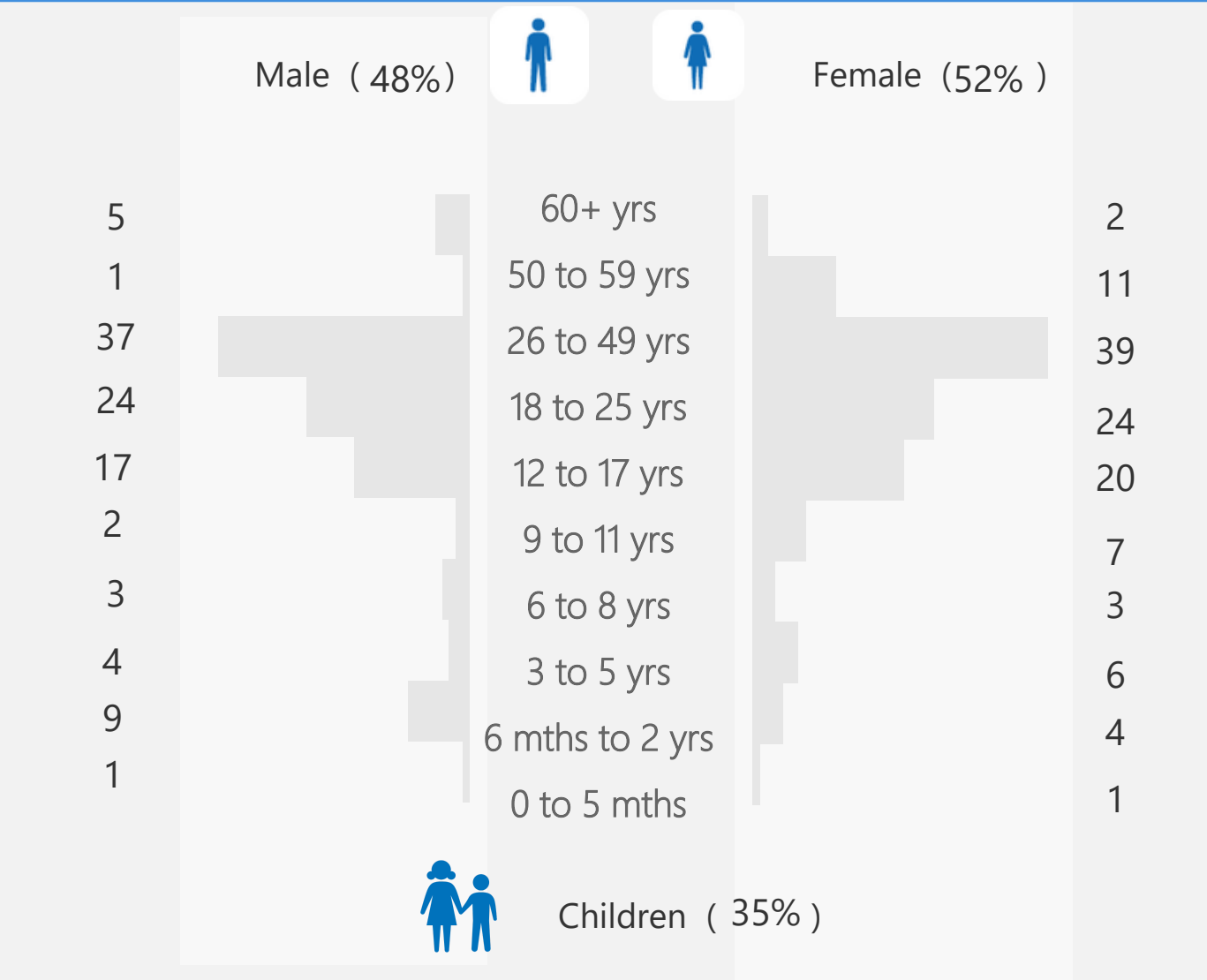
Na ru Kawng (Post 6 camp)



Key figures

# individuals	# households
211	37
# females	# males
110	101
# persons with disabilities	# children
14	77

Demographics











CMA Overview

Responsible Agency	Camp management Agency
Year of Establishment	2020
State/Region	Kachin
Township	Waingmaw
Village Tract/Town	Lahpai
Village/Ward	Gaw Nan

Access to Services Overview

Regular market access	5 mile(s)	Drinking water point	In camp
Health facility	In camp	Desludging	5 mile(s)
Pre-school/Nursery	5 mile(s)	Waste Management	In camp
Primary school	5 mile(s)	Water source	In camp
Middle school	5 mile(s)	Electricity from grid	5 mile(s)
High school	5 mile(s)	Electricity/solar panels for the whole night	No
Place of worship	In camp	Fire Station	5 mile(s)
		Police Station	5 mile(s)

Overview of Services

<div> <b>CCCM</b></div> <div>Newly arrived IDPs to camps in last 6 mths</div> <div>Departures from camp in last 6 mths</div> <div>Complaints/ Feedback mechanism in place</div> <div>CMC currently functioning</div> <div><b>Number of CMC members</b></div> <div>Total</div> <div>IDP members</div> <div>Total members oriented on CCCM</div>	<div><b>HHs</b></div> <div>2</div> <div>18</div> <div><div></div></div> <div><div></div></div> <div><b>Male</b></div> <div>5</div> <div>5</div> <div>3</div>	<div><b>Inds</b></div> <div>7</div> <div>119</div> <div><div></div></div> <div><b>Female</b></div> <div>4</div> <div>4</div> <div>4</div>	<div><div> <b>Protection</b></div><div>Family tracing services</div><div>Legal services</div><div>Child Friendly Space</div><div>Youth Centre</div><div>Nearest Women and girls centre</div><div>morethan 3miles</div></div>	<div><div> <b>Health</b></div><div>Nearest health facility:</div><div>Functioning accessible health facility:</div><div>Township Hospital</div><div><u>Regularly available health services:</u></div><div>Psychosocial support,Nutrition Screening,Deworming,Primary Health Care,Immunization,IYCF,Chronic care</div></div>
<div><div> <b>Livelihood</b></div><div><b>Main livelihood for men, currently</b></div><div>Farming by own land,Livestock</div><div><b>Main livelihood for men, before</b></div><div>Farming by own land,</div><div><b>Main livelihood for female, currently</b></div><div>Farming by own land,Livestock</div><div><b>Main livelihood for female, before</b></div><div>Farmingbyownland,Livestock</div><div><b>Location travelled to access livelihood</b></div></div>	<div><div> <b>Shelter/NFI</b></div><div># of Households need shelter</div><div>37</div><div># of Collective shelters</div><div>0</div><div># of Emergency/Makeshift</div><div>2</div><div># of Temporary Shelter</div><div>0</div><div><div> <b>Wash</b></div><div># latrines/toilets in need of service</div><div>0</div><div># Bathing space in need of repair</div><div>2</div><div># accessible functional drinking water points</div><div>6</div></div></div>	<div><div> <b>Education</b></div><div>Pre-school</div><div>0</div><div>4</div><div>Primary</div><div>0</div><div>0</div><div>Middle</div><div>14</div><div>22</div><div>High</div><div>8</div><div>9</div><div><div> <b>Food</b></div><div>Main type of kitchen(s)</div><div>HH kitchen</div><div>Proper food storage facility</div><div></div></div></div>		