





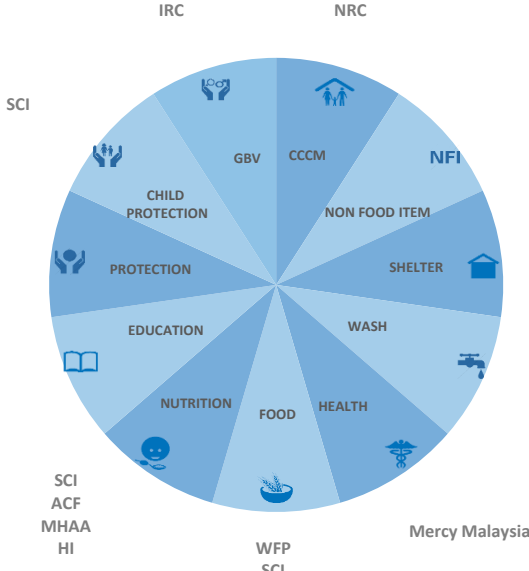



CCCM Camp Profile | Thet Kae Pyin Camp

Sittwe | Rakhine State

Q3 (Jul-Sep 2021)

Camp details		Key Figures		Age gender breakdown		Persons with specific needs	
Camp Management Agency		People		51% of the IDPs are female		16% of individuals have been identified with a vulnerability	
NRC			6,823		3374		3449
PCode:	MMR012CMP048	Household		0 to 5 yrs		Persons with serious medical... conditions	
Latitude:	20.179938		1,019	573	488	Persons with physical disability	
Longitude:	92.831546	Children		06 to 11 yrs		Persons with mental disability	
Village Tract:	Bu May	48%		571	574	Unaccompanied children (<18)	
Village:	Kha War De Ywar Haung	Elderly		12 to 17 yrs		Separated children (<18)	
			5%	18 to 25 yrs		Older persons at risk	
				629	764	Single headed households	
				26 to 59 yrs		Pregnant women	
				883	958	Lactating women	
				60+ yrs			
				169	157		

Contacts	Overview of Service Provision	Map
<p>Jacqueline Julca Herrera Senior Coordination Officer (Shelter/CCCM) julca@unhcr.org</p> <p>Travis Wesley Lyon CCCM/Shelter Officer lyon@unhcr.org</p> <p>Tin Moe Htwe Data Management Associate htwe@unhcr.org</p>	 <p>The wheel shows service provision across various sectors: GBV, NFI, SHELTER, WASH, HEALTH, FOOD, NUTRITION, EDUCATION, PROTECTION, CHILD PROTECTION, and GBV. Partners are listed around the wheel: IRC, NRC, NRC, SCI, SCI, SCI, ACF, MHAA, HI, WFP, SCI, Mercy Malaysia, Oxfam SI, Shelter Cluster Partners, and NRC.</p>	 <p>The map shows the location of Thet Kae Pyin Camp in Rakhine State, Myanmar, near Sittwe. Other locations marked include Ponnagayun and Pauktaw.</p>

	Cluster/Sector	Indicators	Target	Achieved	Service Provider(s)	
	CCCM	Average camp area per person	30 m2	 22	NRC	
		# of Committees/Community Groups receiving trainings and/or participating in CCCM meetings	-	 5		
		Average # of monthly recreational activities	-	 5		
		Inclusive support group for women's & girls	-	 Yes		
		Inclusive support group for youth and adolescent	-	 Yes		
		Inclusive support group for elderly	-	 Yes		
	Shelter	% of shelter units with 6 persons or less	100%	 49%	Shelter Cluster Partners	
		% of temporary shelters reconstructed or repaired within the last 2 years	100%	 88%		
	NFI	Non Food Item	# of months since last NFI distribution	Annually	 22	NRC
	Education	% of children in TLS who attend more than 75% of school days per month	100%	 56%	SCI	
		Student-volunteer teacher ratio	40:1	 45:1		
	Protection	Presence of a complaints & feedback mechanisms	Yes	 Yes	NRC	
		# of PSN who received NFIs (3mths / Cumulative)	-	0		
		Presence of case management system (not SGVB or CP)	Yes	 Yes		
	Child Protection	# of children in need benefitting from PSS through activities in CFSs & adolescent programming	-	 392	SCI	
		Presence of an on-site child protection service provider	Yes	 Yes		
	GBV	Presence of an on-site GBV service provider	Yes	 Yes	IRC	
		% of HHs reached by outreach workers	40%	 5%		
		Presence of case management system	Yes	 Yes		
	Food	Female participation on FMC (Food Management Committee)	Yes	 Yes	WFP, SCI	
		% of households with access to food aid in the previous 3 months	100%	 74%		
	Nutrition	Coverage of Severe Acute Malnutrition (SAM)	>90%	 100%	SCI, ACF, MHAA, HI	
		Coverage of Moderate Acute Malnutrition (MAM)	>90%	 100%		
	Health	# of days per week of open clinic	5	 7	Mercy Malaysia	
		# of hours per day of open clinic	6	 24		
		# of patients assisted with consultation	-	4313		
		Presence of medical doctor at clinic	Yes	 Yes		
	WASH	# of people per functioning latrine	20	 26	Oxfam, SI	
		Liters per person per day (estimate)	>15 liters	 >15 liters		
		% of HHs receiving WASH consumables for last month	100%	 100%		
		Frequency of solid waste disposal	weekly	 ≤weekly		

Indicators reference



Target reached



Partially reached



Not reached