









Key figures		CMA Overview		Access to Services Overview			
# individuals	113	Responsible Agency	Camp management Agency	Regular market access	0.3 mile(s)	Drinking water point	In camp
# households	25	Year of Establishment	-	Health facility	0.3 mile(s)	Desludging	No Info
# females	59	State/Region	Kachin	Pre-school/Nursery	0.3 mile(s)	Waste Management	In camp
# males	54	Township	Hpakant	Primary school	0 mile(s)	Water source	In camp
# persons with disabilities	5	Village Tract/Town	Wa Ra Zut	Middle school	0.1 mile(s)	Electricity from grid	In camp
# children	49	Village/Ward	Shar Du Zut	High school	0.1 mile(s)	Electricity/solar panels for the whole night	Yes
				Place of worship	In camp	Fire Station	0.3 mile(s)
						Police Station	0.3 mile(s)

Overview of Services										
 CCCC	HHs	Inds	 Protection	 Health						
	Newly arrived IDPs to camps in last 6 mths							0	0	
	Departures from camp in last 6 mths							0	0	
	Complaints/ Feedback mechanism in place									
	CMC currently functioning									
	Number of CMC members							Male	Female	Nearest Women and girls centre
Total	8	3								
IDP members	3	2								
Total members oriented on CCCC	2	1								
 Livelihood	Main livelihood for men, currently			 Shelter/NFI	 Education					
	Farming by own land,Daily wage worker									
	Main livelihood for men, before									
	Farming by own land,									
	Main livelihood for female, currently									
	Farming by own land,Trade buying and selli...									
Main livelihood for female, before			 Wash	 Food						
Livestock,Tradebuyingandselling										
Location travelled to access livelihood							# latrines/toilets in need of service			0
							# Bathing space in need of repair			0
							# accessible functional drinking water points			2

Shaduzup

