
Iraq



In Iraq, the CCCM Cluster and partners have adapted camp management to contexts across the Iraq response, including using mobile team responses for out-of-camp displacement settings. As nearly 70% of the refugee and IDP population settled outside of camps in often critical conditions, CCCM partners have sought to develop an out-of-camp response aimed at **applying traditional CCCM core activities to the management of smaller pockets of IDP settlements predominately in urban and peri-urban areas.**

Background



The CCCM Cluster and partners working in Iraq have taken a multi-pronged approach to camp management including area-based and mobile team responses for out-of-camp displacement settings. While the Mosul campaign forced much of CCCM's focus to shift to direct management of large formal camps, a large percentage of displaced people sought safety in a spectrum of urban settlement options.

Implementation

- IM and application of harmonized CCCM Cluster assessment tools
- Development of Site Resident Database
- Selection of Site Representatives
- Mitigation of risks and hazards through site maintenance and upgrading
- Conducting Awareness Campaigns in sites through the committee structure
- Measure progress

Lessons Learnt

- it is essential to involve local authorities in planning activities and identifying the priorities of the CCCM Mobile Teams
- close collaboration with other actors, particularly with regards to needs identification
- CCCM teams may have to expand their role as a provider of last resort
- “hard”-components of CCCM activities, such as site maintenance works should go hand-in-hand with “soft” components
- CCCM mobile teams should be familiar with basic principles of HLP and instruments around assessing and securing of tenure

Yemen



Figures at the Glance (Data collection on the other sites still ongoing)



477
Centres

5,364 Households
in 336 centres

34,392 Individuals
in 336 centres



116
Settlements

13,535 Households
in 75 centres

83,719 Individuals
in 75 centres

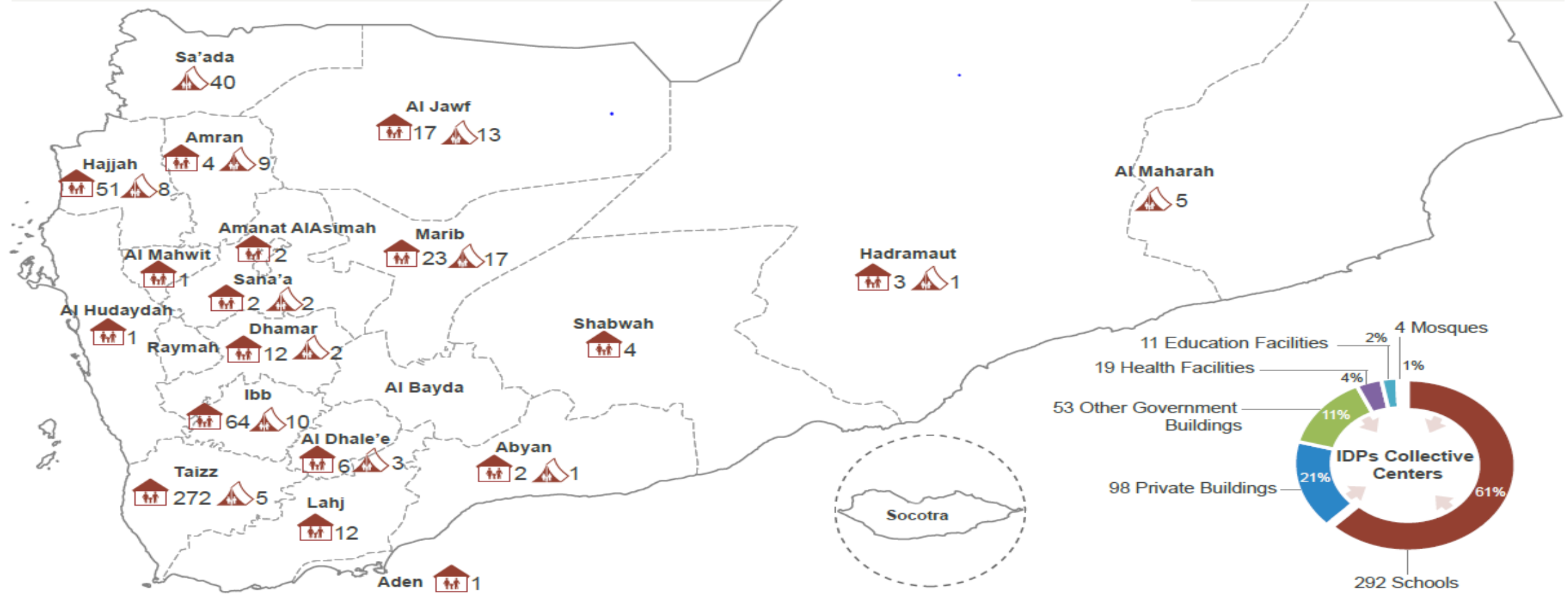
Legend



of Collective Centers
(health facilities, schools, etc.)
per governorate



of Spontaneous Settlements
per governorate





Yemen: Collective Centers and Spontaneous Settlements Hosting IDPs (as of 10 May 2017)



SHELTER CLUSTER
تنسيق المأوى الإنساني



YEMEN
دعم مجتمعات النازحين
CCCM CLUSTER

Figures at the Glance (Data collection on the other sites still ongoing)



684
Centres

12,880 Households
in 626 centres

79,222 Individuals
in 626 centres



323
Settlements

16,692 Households
in 282 settlements

107,508 Individuals
in 282 settlements

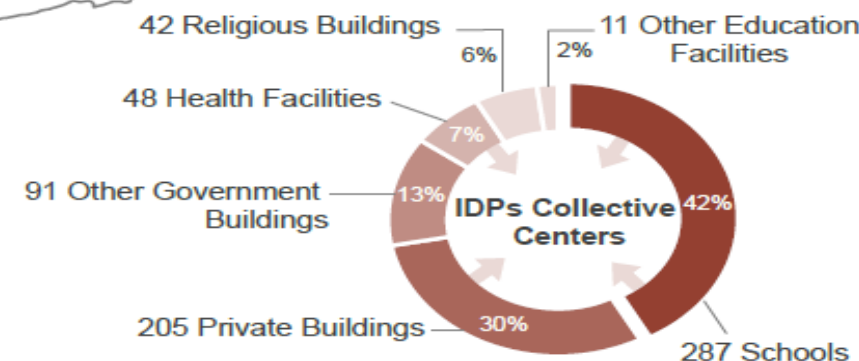
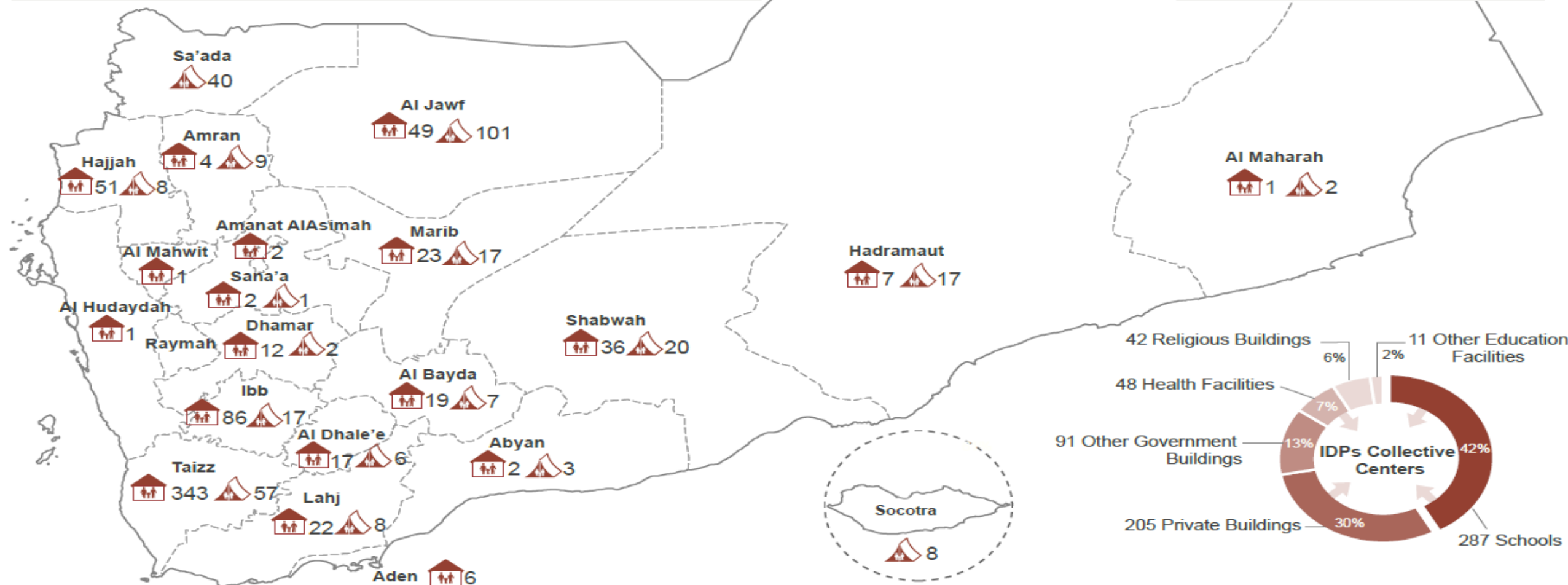
Legend



of Collective Centers
(health facilities, schools, etc.)
per governorate



of Spontaneous Settlements
per governorate





General Challenges

- Partners' technical capacity and lack of in-country expertise is the primary challenge coupled with limited funding
- Only 5.4% funding (USD 5.710,930) required through the YHRP (USD 106.018,323) has been secured for the Shelter/CCCM Cluster to date. Most donor agencies are not based in Sana'a
- Complex access procedures to some of the most affected locations sometimes means that the beneficiaries who need assistance most are deprived due to security and cumbersome clearance processes.
- The insecurity and damage to infrastructure, especially the port, and the economic blockade has meant that importing humanitarian and commercial materials into the country remains very challenging and time consuming.



Republic of Yemen
Council of Ministers
Executive Unit for IDPs

**National Policy for Addressing
Internal Displacement in
Republic of Yemen**



GUIDELINES FOR IDP Hosting Sites YEMEN



{ 2017 }

Aden, Al Buraiqeh

Site identification code: pilot01

Site Name: Al Albah

Coordinates:

lon: 45.033333 lat: 12.8

Assessment date:

14-Mar-17

Shelter / NFI

Site first occupied	01-Mar-17
Site primary purpose	private building
Camp manager	private
Number of families living in each shelter type:	
Collective Center	0
Finished Buildings	5
Improvised Shelter	0
Tents	0
Unfinished Building	0
Other	2
Damage to primary shelter	moderate
Primary shelter rehabilitated	no
Proportion of families with:	
Access to electricity	shortages affecting everyone
Risks associated with the site:	
Electrical coxems points	poor or hanging out wiring
Risk of mines, UXOs, ERWs	no
Structural failing hazards	no

Protection

Tenancy arrangement:	
The owner of the site is	private
Type of agreement with the owner	oral without witnesses
Cost of rent	no rent
Risk of eviction	no
If there is, the eviction will occur on	N/A
Separate and private space for families:	no
Presence of most at risk persons:	
Woman headed family	0
Child headed family	0
Elderly headed family	2
Unaccompanied or separated children	0
Pregnant or lactating women/girls	1
People with chronic illness	0
People with physical disability	0
People with mental disability	0

Education

Are boys receiving formal education:	no
Are girls receiving formal education:	no
Who provides education:	none

Demographics

Total number of households at the site:	7
Demographics:	
Boys age 17 or younger	N/A
Girls age 17 or younger	N/A
Males age 18 or older	N/A
Females age 18 or older	N/A

Food Security

Source of food:	
Authorities	no
UN or NGO distributions	no
Bought with cash by IDPs	no
Home grown	no
Trading other goods	no
Donation from the host community	yes
Private sector charity	no

Health

Accessible health services within 2km:	yes
Type of health service:	health centre / hospital
Primary healthcare provider:	
General needs	volunteers
Pregnant and lactating women	government

WASH

Water Access:	
Access to drinking water for IDPs	most people facing shortages
Access to drinking water for host community	most people facing shortages
Water source(s):	
Piped water into dwelling	yes
Piped water connected to public tap	no
Illegal connection to piped network	no
Connection directly from borehole	no
Dug well / spring	no
Water tank	no
Water trucking	no
Bottled water	no
Shower facility(s):	
Shower type	shared
Communal showers gender separated	no
Showers with lightning	all
Latrine facility(s):	
Latrine type	shared
Communal latrines gender separated	no
Locks inside latrines	yes

Yemen IDP Site Assessment

Collective Center and Spontaneous Site

GAP ANALYSIS SCORING MATRIX

Sector	Indicator	Data collected	Question Value	Partial Score	Partial Score	Calculation	Final grade
Camp Management	Camp Management Present	Camp Management Present	0.9 Yes No	0 1			3/3 -> 4 (black)
	Camp Committee	Camp Management Committee Established	0.11 Yes No	0 1		Total score / Max score	2/3 -> 3 (red) 1/3 -> 2 (yellow) 0/3 -> 1 (green)
	Population Tracking Present	SADO collected or not	0.15 Yes No	0 1			
	Status of shelter	Site has been rehabilitated	1.4 yes no	0 1			
Shelter&NFI	Risk of eviction	Notice received for eviction to happen	3.5 in less than 3 months in 3 month or more no risk	1 0.5 0			=1 -> 4 (black) =>0.75 -> 3 (red) =>0.50 -> 2 (yellow) =>0.00 -> 1 (green)
	NFI Access	Source of NFIs	7.1 Distribution by authorities UN / NGO NFI distributions Private sector charity Donation from host community Bartered by IDP for other goods Bought by IDPs using cash	0 0 0.5 1 1			
	Present health services	Primary health center provider present Primary health center provider for pregnant/lactating present	9.1 yes no 9.2 yes no	0 1 0 1		Total score / Max score	3/3 -> 4 (black) 2/3 -> 3 (red) 1/3 -> 2 (yellow) 0/3 -> 1 (green)
	Cases of diseases	Cases of diarrhoea	9.3 no yes	0 1			
Food Security	Food Access	Majority of site residents eat 3 meals a day	6.2 yes no	0 1		Total score / Max score	1 -> 4 (black) 0.75 -> 3 (red) 0.50 -> 2 (yellow) 0.25 -> 1 (green) 0 -> 0 (green)
	Food Assistance Frequency	Food Assistance	6.3 None In-Kind/Cash/Voucher	1 0			
WASH - Water	Water Access	Access to water for IDPs	5.1 all IDPs at least half less than half no water	0 2 3 4			4 (black) 3 (red) 2 (yellow) 1 (green) 0 (green)
	Type of showers	Private showers (one per family) Shared showers gender separated Shared showers mixed No showers	5.4 0 0.5 1			Total score / Max score	=>0.75 -> 4 (black) =>0.50 -> 3 (red) =>0.25 -> 2 (yellow) =>0.00 -> 0 (green)
WASH - Sanitation & Waste Removal	Type of latrines	Private latrines (one per family) Shared latrines gender separated Shared latrines mixed No latrines	5.3 0 0.5 1				
	Waste Removal	Solid waste management exists	5.9 yes no	0 1			
Education	Education Access	Accessible and functioning school near site	1.7 yes no	0 1		Total score / Max score	3/3 -> 4 (black) 2/3 -> 3 (red) 1/3 -> 2 (yellow) 0/3 -> 1 (green)
	Education Attendance	boys getting education girls getting education	8.1 yes no 8.2 yes no	0 1 0 1			
Protection	Proportion of vulnerable individuals in population	Female HoH Child HoH Unaccompanied or separated child Ppl with physical disabilities Ppl with mental disabilities Pregnant or lactating Ppl with chronic illness Elderly HoH	0.16 # # # # # # #		Total vulnerable / Total individual	Under 1% -> 0 1% - 25% -> 1 25% -50% -> 2 50% -75% -> 3 > 75% -> 4	=>0.75 -> 4 (black) =>0.50 -> 3 (red) =>0.30 -> 2 (yellow) =>0.10 -> 1 (green) =>0.00 -> 0 (green)
	Mine/ UXO hazard	Mine/ UXO hazard present	2.6 no yes	0 1			
	Tension in community	Tension between host community and IDPs	0.17 yes no	0 1			
	Tension amongs IDPs	Tension amongs IDPs	0.18 yes no	0 1			

*Findings presented here were collected from a key informant at the site.

Yemen IDP Site Assessment

Collective Center and Spontaneous Sites - Gap Analysis

#	Governorate	District	Location Name	Site Name	Level of gap							
					Very High	High	Medium	No or Low	WASH			
					Camp Management	Shelter & NFI	Water Access	Sanitation & Waste Removal	Protection	Education	Health	Food Security
1	Aden	Al Buraiqeh	Urban	Al Alibah	High	Medium	High	Medium	Low	High	Low	Medium
2	Aden	Khur Maksar	Urban	October	High	Medium	Low	Low	Low	Low	Medium	Medium
3	Aden	Ash Shaikh Outhman	Urban	Abdulqawi	High	Very High	Low	Medium	Low	High	Low	Medium
4	Aden	Attawahi	Urban	Al Binjesar	Medium	High	Low	Medium	Medium	Low	Medium	Low
5	Ibb	Al Dhihar	Ablan	Al Salam Camp	Low	Low	Low	Medium	Low	Low	Medium	Low
6	Taizz	Salh	Al-Shamasi Neighborhood	Al Mansouri Hotel	High	Medium	Medium	Medium	Medium	Low	Medium	Medium
7	Taizz	Salh	Al-Shamasi Neighborhood	Al Mansouri Hotel	Medium	Medium	Medium	Medium	Medium	Low	Medium	Medium
8	Ibb	Dhi As Sufal	Al. Qa'edah City	Mrs Aishah School	Low	Low	High	Low	Low	Low	Medium	Very High
9	Taizz	Al Mudhaffar	Al Dharbah Neighborhood	AlNadhari Building	Medium	Low	Very High	Medium	Medium	High	High	Medium
10	Taizz	Ash Shamayatayn	Al Qohaifah Village	Al Turbah	Low	Low	High	Medium	Medium	Low	Medium	Medium
11	Ibb	Al Mashannah	Al Awqaf Street	Al Shaheed Al Rashedi Camp	Medium	Low	High	Medium	High	Low	Medium	Medium
12	Aden	Al Mualla	Urban Area	Main Road	High	Medium	High	Medium	Medium	High	Low	Medium
13	Ibb	Dhi As Sufal	Al Markazi	Balqees Compound	Low	Low	High	Medium	Low	Low	Very High	Medium
14	Ibb	Al Dhihar	Ablan	Al Salam Camp	Low	Low	Low	Medium	Low	Low	Medium	Low
15	Taizz	Al Mudhaffar	Jamal Street	Al Masbah	Medium	Medium	Very High	Low	Low	Low	Low	Low
16	Taizz	Al Mudhaffar	Al Moroor	Al Zaghrouri Building	Low	Low	Medium	Low	Low	High	Medium	Low

Supported by

Thank you!

Questions?